

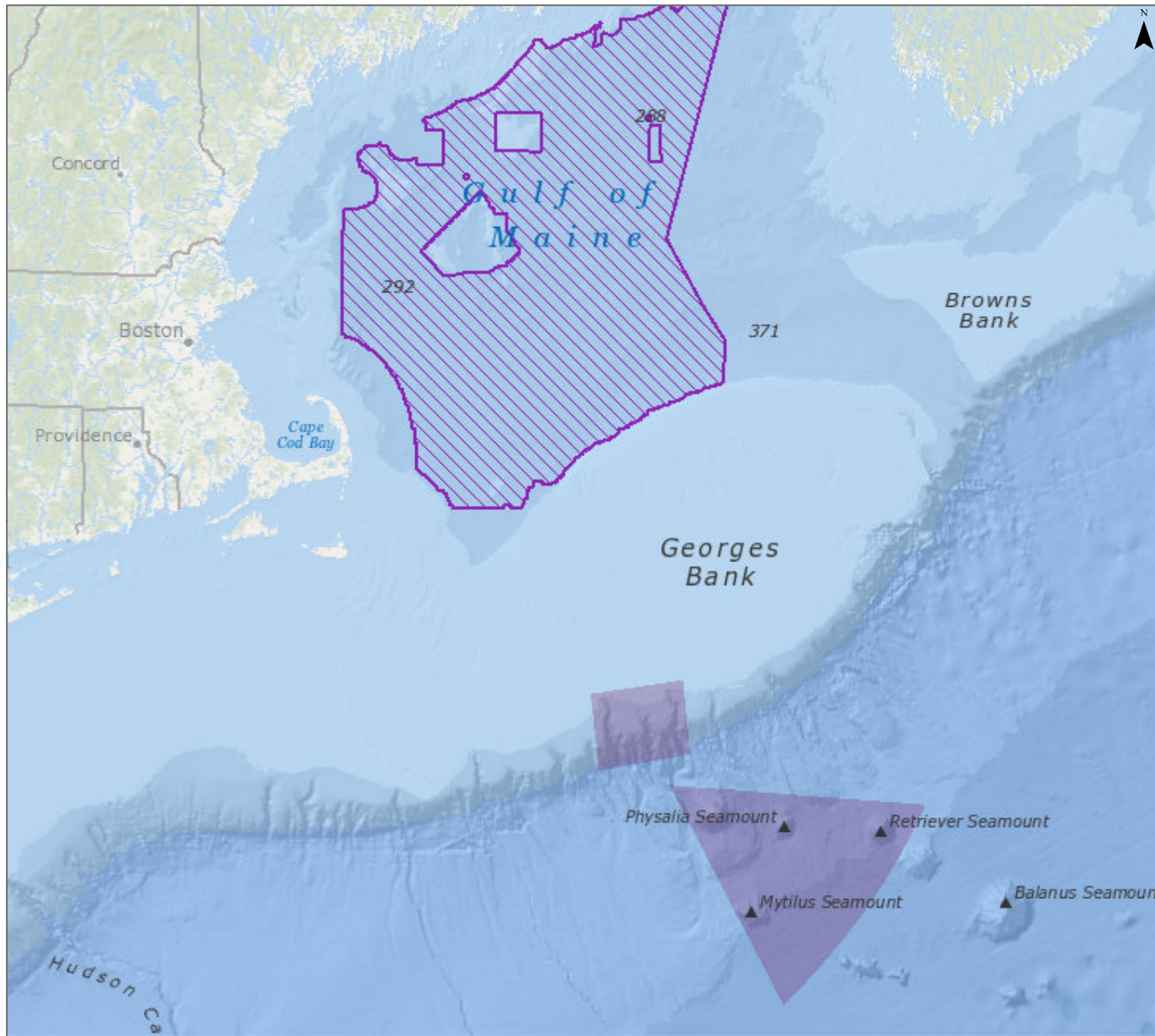


# Cargo vessel transit counts through the Seamounts unit of Northeast Canyons and Seamounts Marine National Monument (2022)

This data appears in Figure 15 of the *Northeast Canyons and Seamounts Marine National Monument Draft Management Plan and Environmental Assessment (2023)*.

-  Gulf of Maine Final Call Area - April 2023
-  Northeast Canyons and Seamounts Marine National Monument



This map was generated using data on the Northeast Ocean Data Portal on 10/2/2023.  
[www.northeastoceandata.org](http://www.northeastoceandata.org)

0 30 60 120 Miles



**Interactive Map:** [www.northeastoceandata.org/dWcyP4sV](http://www.northeastoceandata.org/dWcyP4sV)  
**Related Maps:** [www.northeastoceandata.org/northeast-canyons-and-seamounts](http://www.northeastoceandata.org/northeast-canyons-and-seamounts)

The Northeast Ocean Data Portal is a public source of expert-reviewed maps and data on the ocean ecosystem, economy, and culture of the northeastern United States. It is maintained by the Northeast Regional Ocean Council.