



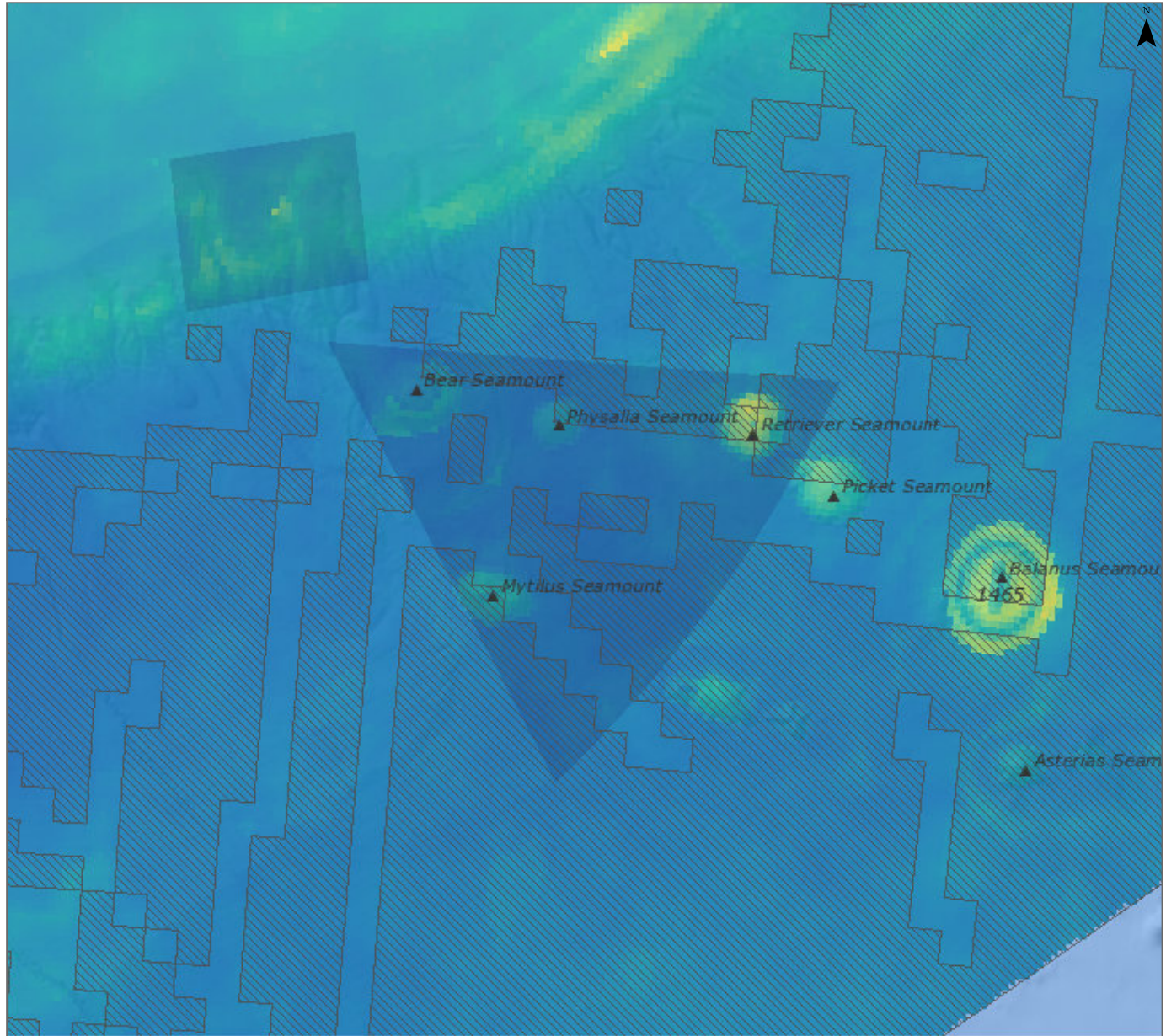



Estimated offshore/pelagic seabird abundance in and around Northeast Canyons and Seamounts Marine National Monument

This data appears in Figure 12 of the *Northeast Canyons and Seamounts Marine National Monument Draft Management Plan and Environmental Assessment (2023)*.

-  Avian Surveys, No Effort - Annual
-  High
-  Low
-  Northeast Canyons and Seamounts Marine National Monument



This map was generated using data on the Northeast Ocean Data Portal on 10/2/2023.
www.northeastoceandata.org



Interactive Map: www.northeastoceandata.org/4t32ybqU
Related Maps: www.northeastoceandata.org/northeast-canyons-and-seamounts

The Northeast Ocean Data Portal is a public source of expert-reviewed maps and data on the ocean ecosystem, economy, and culture of the northeastern United States. It is maintained by the Northeast Regional Ocean Council.